



Spring Breakup Outlook for Alaska

Valid March 15, 2024

[Alaska-Pacific River Forecast Center](#)

Next Product Issuance: March 22, 2024

www.weather.gov/aprfc

EXPERIMENTAL PRODUCT

Spring Breakup Outlook for Alaska

Statewide Flood Potential Overview

The outlook for Alaska spring ice breakup and snowmelt flood potential is currently rated as normal for the majority of the state.

The spring breakup flood potential for major rivers in Alaska:

- ..Yukon River: **Normal**
- ..Koyukuk River: **Normal**
- ..Kuskokwim River: **Normal**
- ..Tanana and Chena Rivers: **Normal**
- ..Copper Basin Rivers: **Above Normal**
- ..Susitna River: **Normal**
- ..North Slope Rivers: **Normal**

This outlook is based on observed snowpack, ice thickness reports, and seasonal temperature outlooks. The term 'normal' is defined as being at or near the climatological value, which is typically defined over a 30-year period of record.

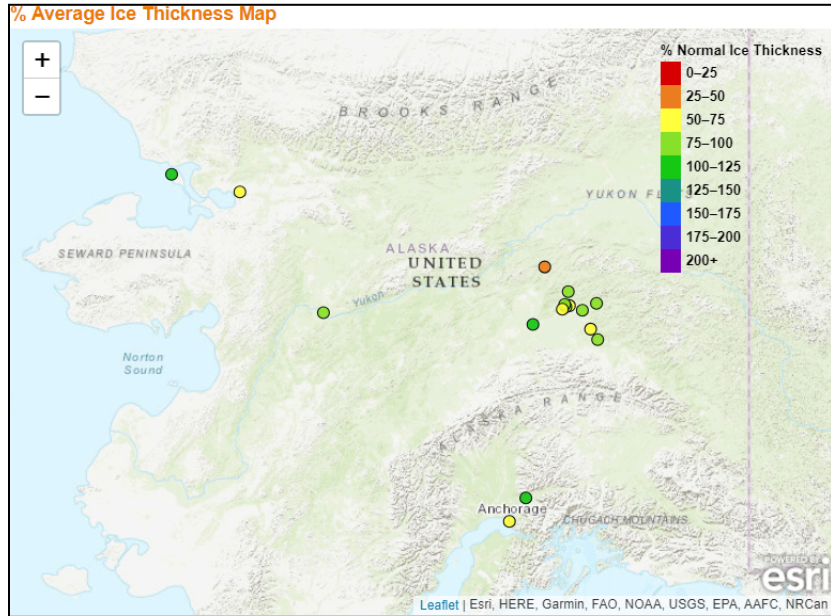
River Ice Observations

River ice observations are available for a limited number of observing sites in Alaska. Late February and early March measurements indicate that ice thickness is near-to-below normal across the State. Observations from the Interior range from 65%-95% of normal, with observations along the mid-Yukon River approximately 85% normal. Observers on the Kuskokwim River reported normal ice thickness. No freeze-up jams or mid-winter breakups were reported across the Yukon and Kuskokwim River basins.

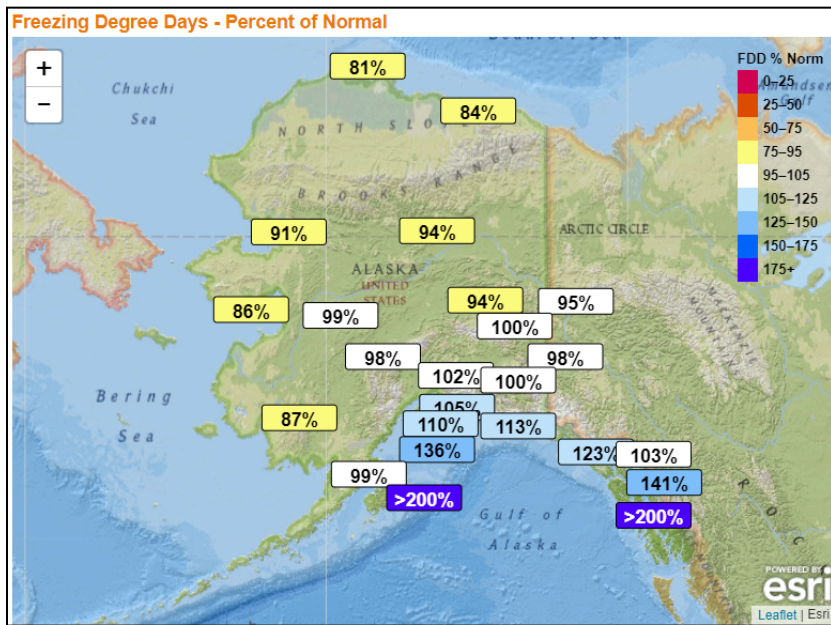
Cumulative freezing degree days (FDD), which can serve as a proxy for river ice thickness, are near normal across most of Alaska due to fairly mild winter air temperatures. Colder conditions were observed across coastal sites along the Gulf of Alaska (Homer to Sitka), where FDD was reported to be 110% to 200% of normal. Normal FDD conditions have been observed across Southcentral and Copper River Valley, 105% and 100% of normal, respectively. The West Coast, Interior, and North Slope observed near normal FDD, ranging from 85% to 100% of normal.

Spring Breakup Outlook for Alaska

Valid March 15, 2024



[Link to % Average ice thickness map](#)



[Link to freezing degree day \(FDD\) map](#)

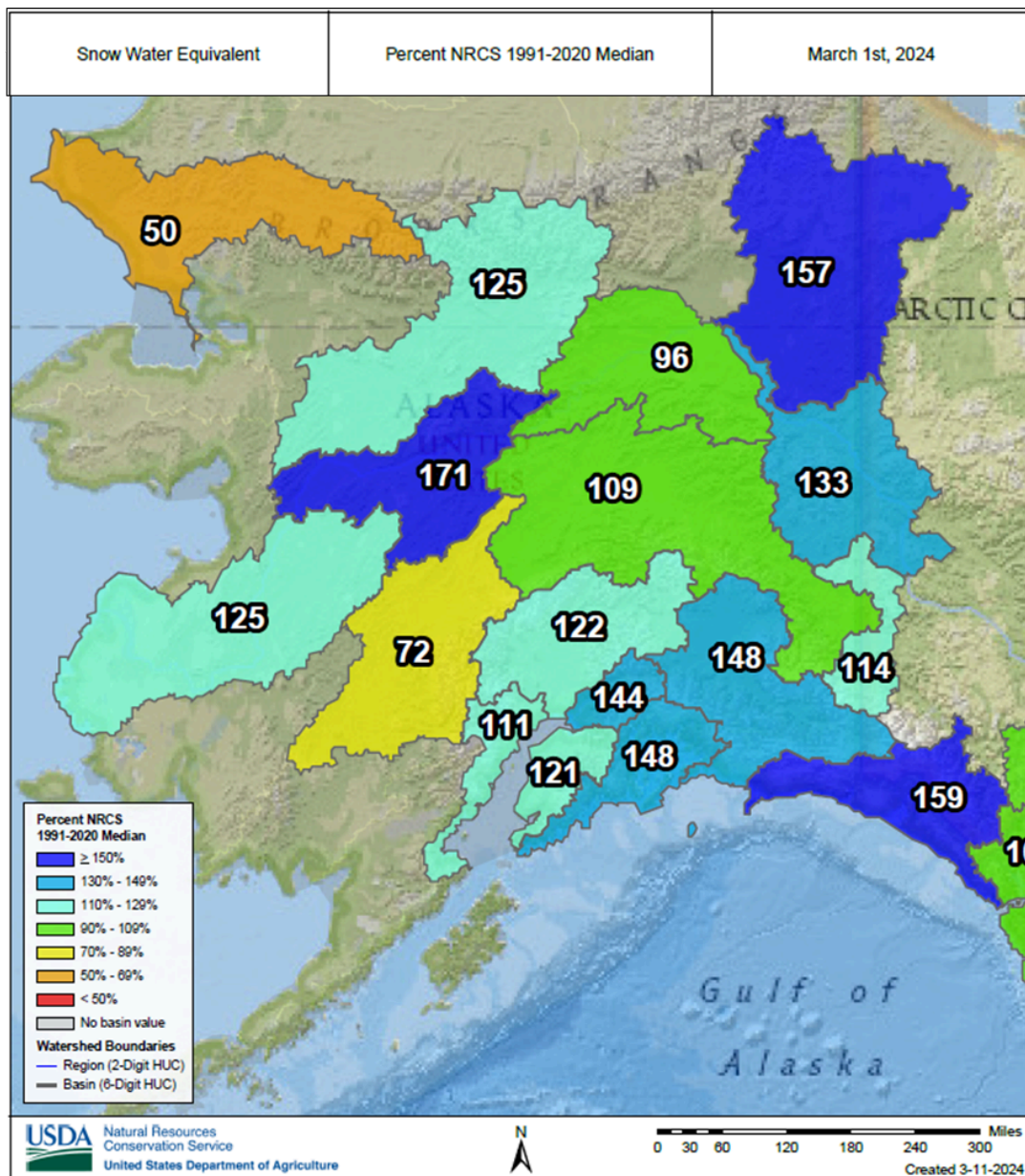
Spring Breakup Outlook for Alaska

Valid March 15, 2024




Snowpack

Analysis of the March 1st snowpack by the [Natural Resources Conservation Service \(NRCS\)](#) indicates a variable snowpack; but generally the statewide snowpack is above normal for the majority of the state. The NRCS snowpack map is included below, and can also be accessed [here](#).



Spring Breakup Outlook for Alaska

Valid March 15, 2024



The snowpack for the Upper Yukon (largely in Canada) is reporting near normal. A handful of sites in the perimeter of the basin are 100-125% of normal, but the vast majority are 60-90% of normal, bringing the basin total to 92% of normal. The Central Yukon Basin, which includes Eagle, Circle, and Ft Yukon is above normal, at 133%. The Porcupine and the Fortymile Rivers are reporting well above normal, with 157 and 137% of normal respectively. The Tanana Basin, which includes Fairbanks and Delta Junction, is near normal at 109% of normal. The Koyukuk Basin has a variable snowpack; along the Dalton Highway it is well below normal, extending to near period-of-record maximum near the Yukon River; overall the basin is 125% of normal. The Lower Yukon Basin, which includes the villages of Tanana, Ruby, Galena, and Anvik, have stations reporting between 150 and 200% of normal at the lower elevations and closer to normal at the higher elevations.

The Kuskokwim Basin has a normal to above normal snowpack. Telaquana Lake in the far southeast Kuskokwim headwaters is below normal due to a mid February warm up; McGrath avoided the warm up and is reporting a near normal snowpack. Lower in the basin, between Aniak and Bethel, observers are reporting above normal snowpack.

For the Arctic, the three stations along the Dalton Highway are reporting below normal snowpack.

In Southcentral Alaska, the Copper Basin has a well above normal snowpack, even greater than in 2022 and 2023 which flooded Glennallen. Every station in the basin is reading above normal, with four period-of-record maximums. The Susitna Basin is reporting 122% of normal, with the snowiest locations in the eastern headwaters, bordering the Copper Basin. Stations in the Kenai Basin are reporting generally above normal with the highest returns in the Kenai River specifically. The basin-wide snowpack can be approximated at 121% of normal.

Climate Outlook

The most important factor determining the severity of ice breakup remains the weather during April and May. Dynamic breakups, with a high potential for ice jam flooding, typically require cooler than normal temperatures in early April followed by an abrupt transition to warm, summer-like temperatures in late April to early May.

NOAA's Climate Prediction Center outlook through early April favors above normal temperatures across most of Alaska, except for the Northwest Coast and the western North Slope, where equal chances of above and below normal temperatures are possible. In the Upper Yukon, as well as the Copper and Susitna Basins, the CPC guidance suggests a 60-70% chance of above normal temperatures. The longer, 3-month outlook, which includes March, April, and May indicates increased chances of above normal temperatures across all of Alaska.

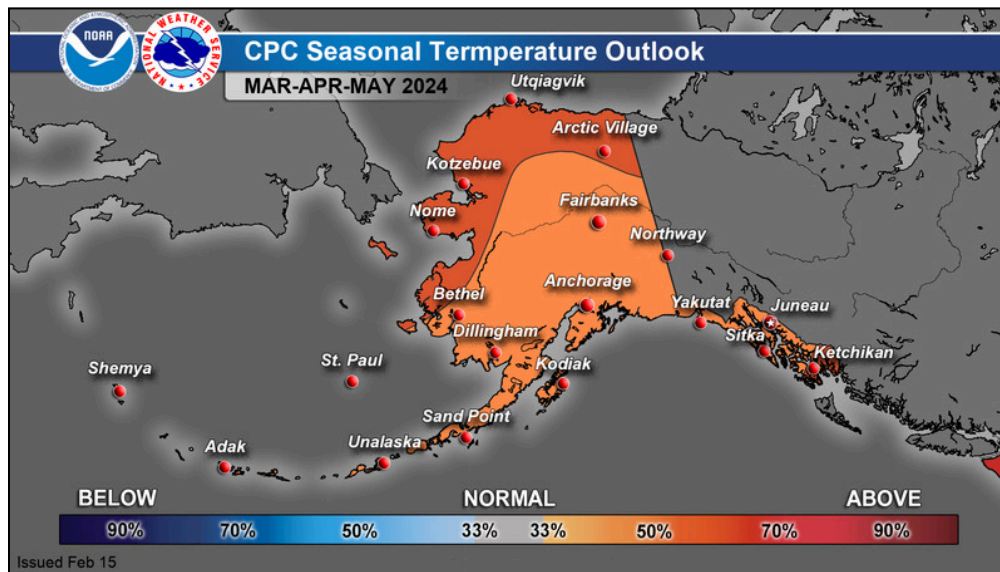
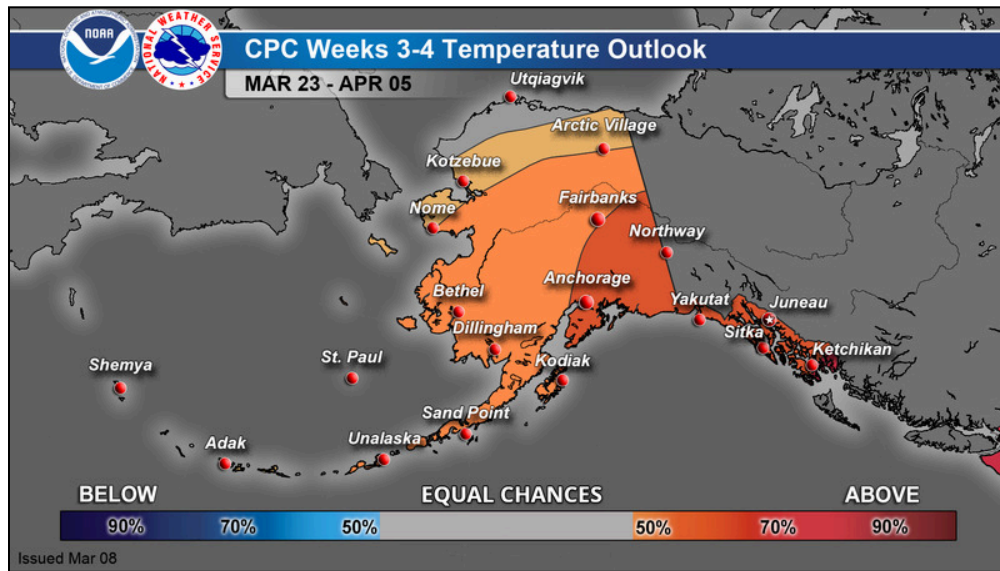
Spring Breakup Outlook for Alaska

Valid March 15, 2024



This temperature pattern would reduce ice jam related flood risk along the Kuskokwim and Yukon Rivers. These larger rivers are westward flowing and warmer temperatures on the west coast would result in ice degradation prior to the arrival of snowmelt runoff, decreasing the chances for a dynamic breakup.

The next update will be published March 22, 2024.



Spring Breakup Outlook for Alaska

Valid March 15, 2024



This product is experimental. For more information and to submit comments, please contact:

Celine van Breukelen, Service Coordination Hydrologist

Alaska-Pacific River Forecast Center

Anchorage, AK

907-266-5160

Email: celine.vanbreukelen@noaa.gov