

7 Day Outlook - Hazards Details

July 4, 2024
5:12 AM


Key Messages:

- Isolated to scattered thunderstorms each afternoon. Gusty outflow winds, localized flooding possible
- Considerable flash flooding possible around Salt and South Fork burn scars
- Seasonably warm temps all week, hottest days today and Sunday

Forecast Overview:

Rain chances mainly east of US-54 today, increasing again Friday into the weekend with a backdoor cold front intrusion. Primary threats remain gusty winds and localized flash flooding. Sunday will be almost complete dry with hot temperatures. Scattered storms through most of next week with temperatures closer to normal.

	Max Risk	Hazards
Thu - Jul 4	Medium Risk	<ul style="list-style-type: none"> ● Isolated thunderstorms causing gusty winds and flooding ● Warm temperatures, lowland highs 99-105°F
Fri - Jul 5	Low Risk	<ul style="list-style-type: none"> ● Scattered thunderstorms causing gusty winds and flooding
Sat - Jul 6	Low Risk	<ul style="list-style-type: none"> ● Scattered thunderstorms causing gusty winds and flooding
Sun - Jul 7	Medium Risk	<ul style="list-style-type: none"> ● Isolated thunderstorms causing gusty winds and flooding ● Warm temperatures, lowland highs 99-105°F
Mon - Jul 8	Low Risk	<ul style="list-style-type: none"> ● Isolated thunderstorms causing gusty winds and flooding ● Warm temperatures, lowland highs 96-102°F
Tue - Jul 9	Low Risk	<ul style="list-style-type: none"> ● Scattered thunderstorms causing gusty winds and flooding
Wed - Jul 10	Low Risk	<ul style="list-style-type: none"> ● Scattered thunderstorms causing gusty winds and flooding




7 Day Outlook - Risk Matrix

July 4, 2024
5:12 AM

	Thu - Jul 4	Fri - Jul 5	Sat - Jul 6	Sun - Jul 7	Mon - Jul 8	Tue - Jul 9	Wed - Jul 10
El Paso	Hot (M)	Hot (L)	Hot (L)	Hot (M)	Hot (L)	Hot (L)	Hot (L)
	Thunder	Flooding (L)	Thunder		Thunder	Thunder	Thunder
Hudspeth	Hot (M)	Flooding (L)	Hot (L)	Hot (M)	Hot (L)	Thunder	Hot (L)
	Flooding (L)		Thunder		Thunder		Thunder
Doña Ana	Hot (L)	Hot (L)	Hot (L)	Hot (M)	Hot (L)	Hot (L)	Hot (L)
	Thunder	Flooding (L)	Thunder		Thunder	Thunder	Flooding (L)
Luna	Hot (L)	Hot (L)	Hot (L)	Hot (M)	Hot (L)	Hot (L)	Hot (L)
		Thunder	Thunder		Thunder	Thunder	Flooding (L)
Otero Lowlands	Hot (L)	Flooding (L)	Thunder	Hot (L)	Thunder	Thunder	Hot (L)
	Thunder						Thunder
Otero Mtns	Thunder	Flooding (L)	Flooding (L)	Thunder	Flooding (L)	Flooding (L)	Flooding (L)
Sierra	Hot (L)	Thunder	Thunder	Hot (L)	Thunder	Flooding (L)	Hot (L) Flooding (L)
Gila/Black Range	Hot (L)	Thunder	Thunder	Hot (L) Thunder	Thunder	Flooding (L)	Flooding (L)
Hidalgo & S. Grant	Hot (L)	Hot (L)	Hot (L)	Hot (L)	Hot (L)	Hot (L)	Hot (L)
		Thunder	Thunder		Thunder	Flooding (L)	Flooding (L)



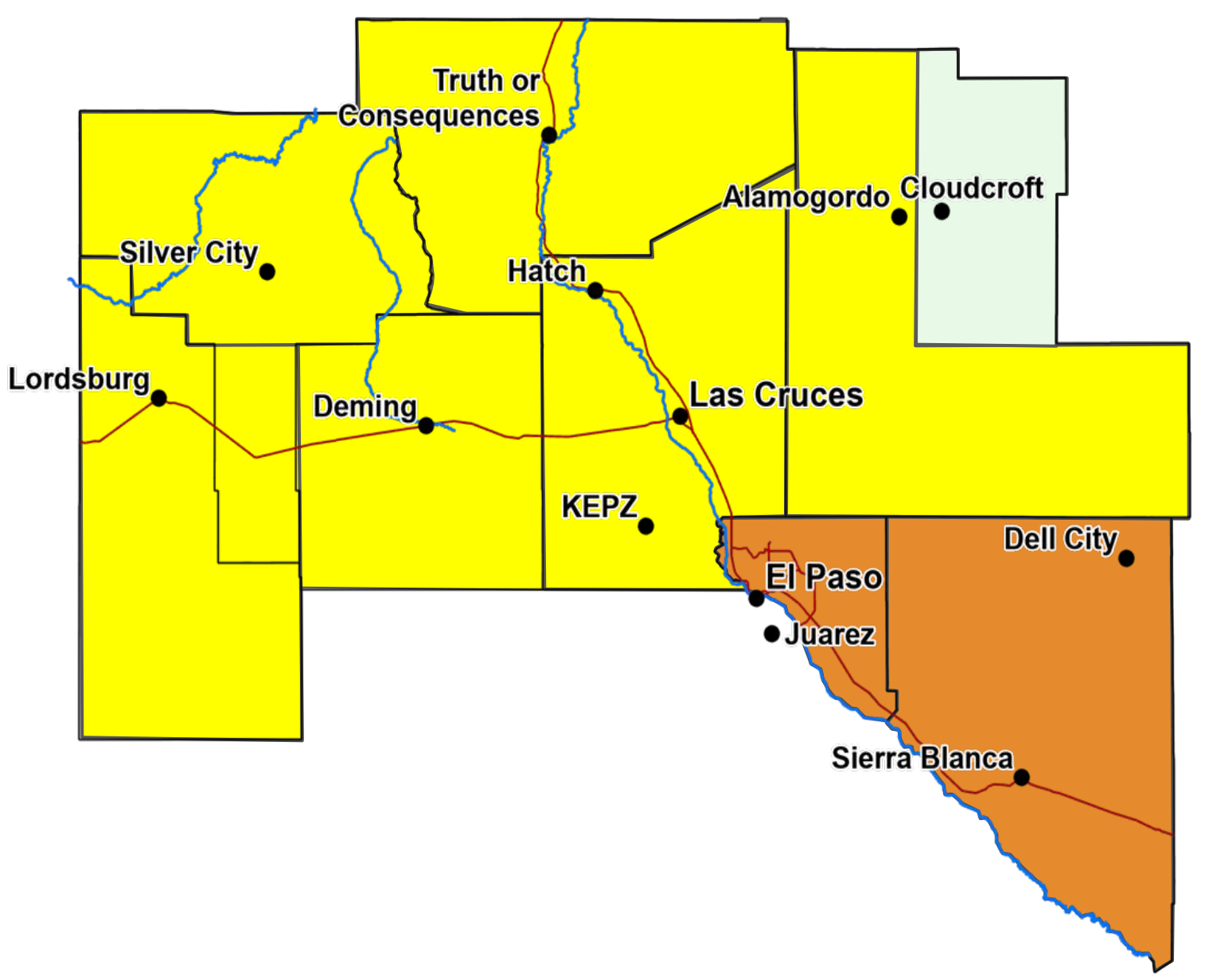
Key	Little to No Risk	Low Risk (L)	Medium Risk (M)	High Risk (H)
-----	-------------------	--------------	-----------------	---------------




Day 1 Risk Matrix and Hazards

July 4, 2024
5:12 AM

Thu - Jul 4



	Max Risk	Hazard
El Paso	Hot (M)	<ul style="list-style-type: none"> • Highs 101-105°F • Gusty outflow winds after 5PM
	Thunder	
Hudspeth	Hot (M)	<ul style="list-style-type: none"> • Highs 100-104°F • Scattered showers and thunderstorms
	Flooding (L)	
Doña Ana	Hot (L)	<ul style="list-style-type: none"> • Highs 100-103°F • Gusty outflow winds after 5PM
	Thunder	
Luna	Hot (L)	<ul style="list-style-type: none"> • Highs 100-103°F
Otero Lowlands	Hot (L)	<ul style="list-style-type: none"> • Highs 97-102°F • Isolated showers and thunderstorms
	Thunder	
Otero Mtns	Thunder	
Sierra	Hot (L)	<ul style="list-style-type: none"> • Highs 96-101°F
Gila/Black Range	Hot (L)	<ul style="list-style-type: none"> • Highs 94-98°F
Hidalgo & S. Grant	Hot (L)	<ul style="list-style-type: none"> • Highs 96-101°F

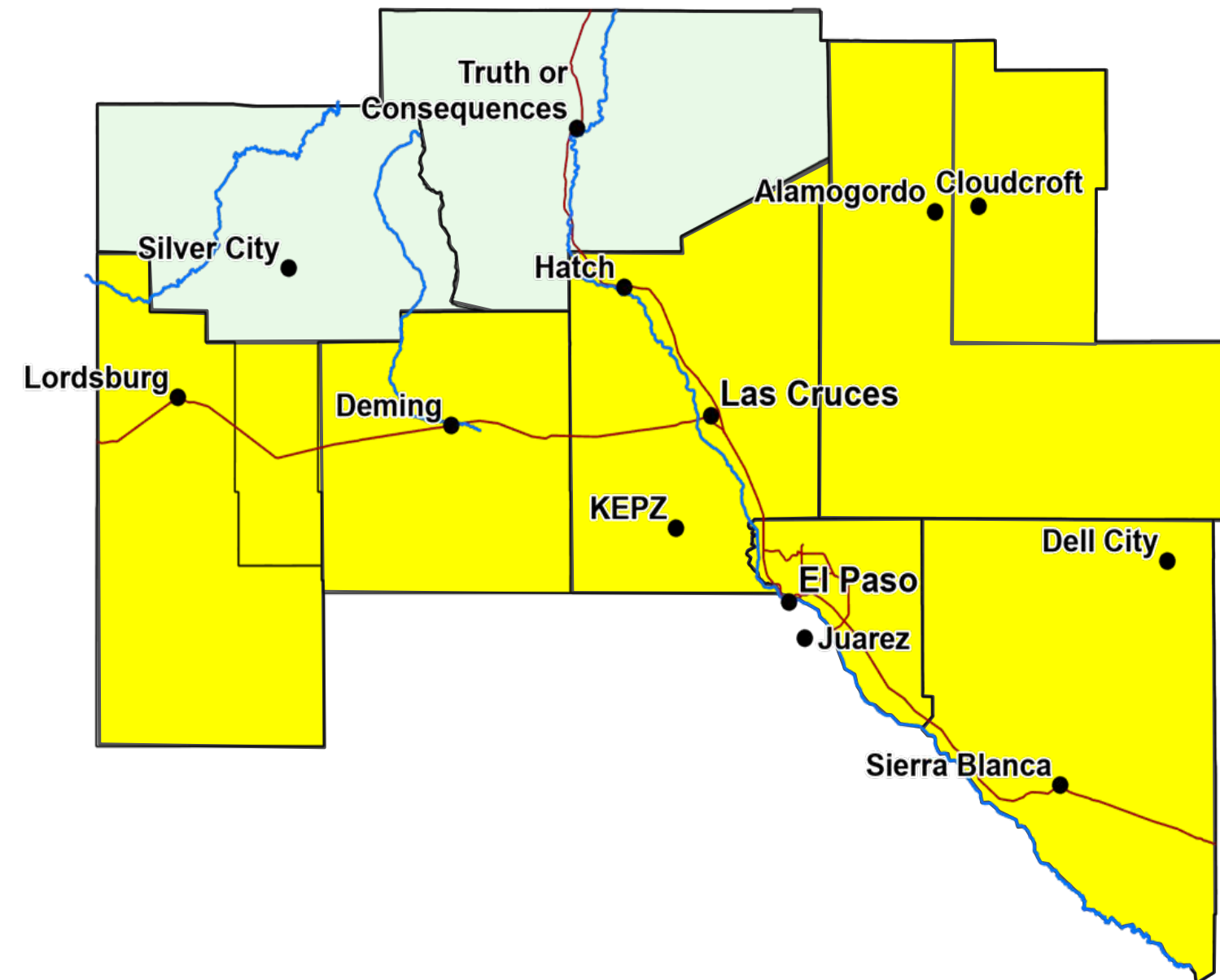



Day 2 Risk Matrix and Hazards

July 4, 2024
5:12 AM

	Max Risk	Hazard
El Paso	Hot (L) Flooding (L)	<ul style="list-style-type: none"> • Highs 96-100°F • Scattered thunderstorms, gusty winds and flooding
Hudspeth	Flooding (L)	<ul style="list-style-type: none"> • Scattered thunderstorms, gusty winds and flooding
Doña Ana	Hot (L) Flooding (L)	<ul style="list-style-type: none"> • Highs 96-100°F • Scattered thunderstorms, gusty winds and flooding
Luna	Hot (L) Thunder	<ul style="list-style-type: none"> • Highs 96-100°F • Isolated showers and thunderstorms
Otero Lowlands	Flooding (L)	<ul style="list-style-type: none"> • Scattered thunderstorms, gusty winds and flooding
Otero Mtns	Flooding (L)	<ul style="list-style-type: none"> • Scattered thunderstorms • Considerable burn scar flooding possible
Sierra	Thunder	<ul style="list-style-type: none"> • Isolated showers and thunderstorms
Gila/Black Range	Thunder	<ul style="list-style-type: none"> • Isolated showers and thunderstorms
Hidalgo & S. Grant	Hot (L) Thunder	<ul style="list-style-type: none"> • Highs 96-100°F • Isolated showers and thunderstorms

Fri - Jul 5





Day 3 Risk Matrix and Hazards

July 4, 2024
5:12 AM

	Max Risk	Hazard
El Paso	Hot (L) Thunder	<ul style="list-style-type: none"> • Highs 97-101°F • Isolated showers and thunderstorms
Hudspeth	Hot (L) Thunder	<ul style="list-style-type: none"> • Highs 92-98°F • Isolated showers and thunderstorms
Doña Ana	Hot (L) Thunder	<ul style="list-style-type: none"> • Highs 96-100°F • Isolated showers and thunderstorms
Luna	Hot (L) Thunder	<ul style="list-style-type: none"> • Highs 96-100°F • Isolated showers and thunderstorms
Otero Lowlands	Thunder	<ul style="list-style-type: none"> • Isolated showers and thunderstorms
Otero Mtns	Flooding (L)	<ul style="list-style-type: none"> • Scattered thunderstorms, gusty winds and flooding • Considerable burn scar flooding possible
Sierra	Thunder	<ul style="list-style-type: none"> • Isolated showers and thunderstorms
Gila/Black Range	Thunder	<ul style="list-style-type: none"> • Isolated showers and thunderstorms
Hidalgo & S. Grant	Hot (L) Thunder	<ul style="list-style-type: none"> • Highs 93-98°F • Isolated showers and thunderstorms

Sat - Jul 6

