



Drought Information Statement for the Western Carolinas and NE Georgia

Valid November 16, 2023

Issued By: WFO Greenville-Spartanburg, SC

Contact Information: joshua.palmer@noaa.gov

- This product will be updated November 27, 2023.
- Please see all currently available products at <https://drought.gov/drought-information-statements>.
- Please visit <https://www.weather.gov/gsp/DroughtInformationStatement> for previous statements.





U.S. Drought Monitor

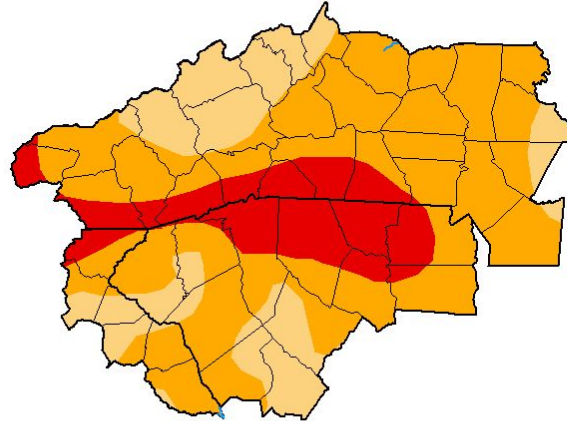
Link to the [latest U.S. Drought Monitor](#) for the NWS Greenville-Spartanburg Service Area

Drought Conditions Expand and Deteriorate Across the Western Carolinas and Northeast Georgia

Drought Intensity and Extent

- **D3 (Extreme Drought):** Expansion into the southern Piedmont and southern mountains of NC and a portion of Rabun County, GA. Expansion east into Chester, Union, and York counties in SC.
- **D2 (Severe Drought):** Slight eastward and northward expansion in NC; expansion south into the Savannah River valley of GA and SC.
- **D1 (Moderate Drought):** Expansion into Madison County, NC and all of Yancey County, NC.

U.S. Drought Monitor Greenville-Spartanburg, SC WFO



November 14, 2023
(Released Thursday, Nov. 16, 2023)
Valid 7 a.m. EST

Drought Conditions (Percent Area)

	None	D0-D4	D1-D4	D2-D4	D3-D4	D4
Current	0.00	100.00	100.00	77.98	18.47	0.00
Last Week 11-07-2023	0.00	100.00	97.22	61.97	3.72	0.00
3 Months Ago 08-15-2023	90.70	9.30	0.00	0.00	0.00	0.00
Start of Calendar Year 01-03-2023	97.20	2.80	1.64	0.00	0.00	0.00
Start of Water Year 09-26-2022	58.28	41.72	1.70	0.00	0.00	0.00
One Year Ago 11-15-2022	47.59	52.41	32.14	9.07	0.00	0.00

Intensity:



The Drought Monitor focuses on broad-scale conditions. Local conditions may vary. For more information on the Drought Monitor, go to <https://droughtmonitor.unl.edu/About.aspx>

Author:

Brad Rippey
U.S. Department of Agriculture



droughtmonitor.unl.edu



National Oceanic and Atmospheric Administration
U.S. Department of Commerce

National Weather Service
Greenville-Spartanburg, SC

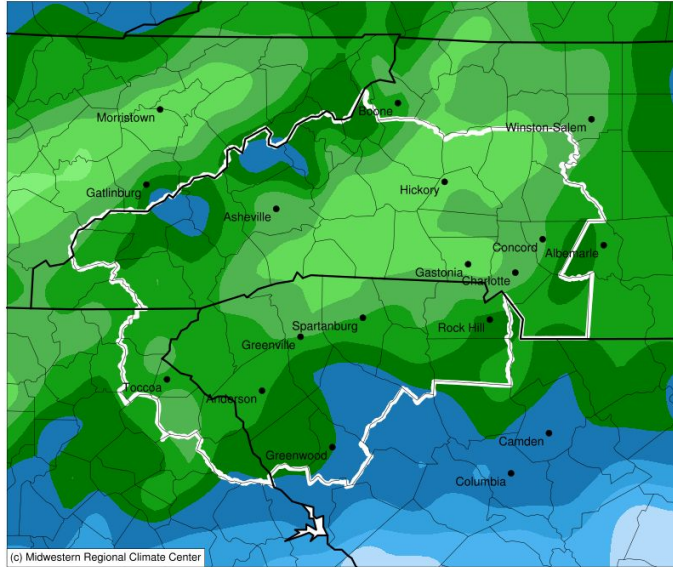


Precipitation

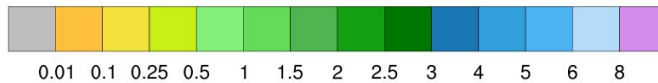
Data over the past 60 days from September 16, 2023 to November 16, 2023

- **NC Mountains:** 1.5-3.5” of precipitation has fallen since mid-August, which is 15-60% of normal.
- **Northeast GA:** 1.5-3” of precipitation has fallen since mid-August, which is 20-40% of normal.
- **Upstate SC:** 1-3.5” of precipitation has fallen since mid-August, which is 15-60% of normal.
- **NC Piedmont:** 1-2.5” of precipitation has fallen since mid-August, which is 15-40% of normal.

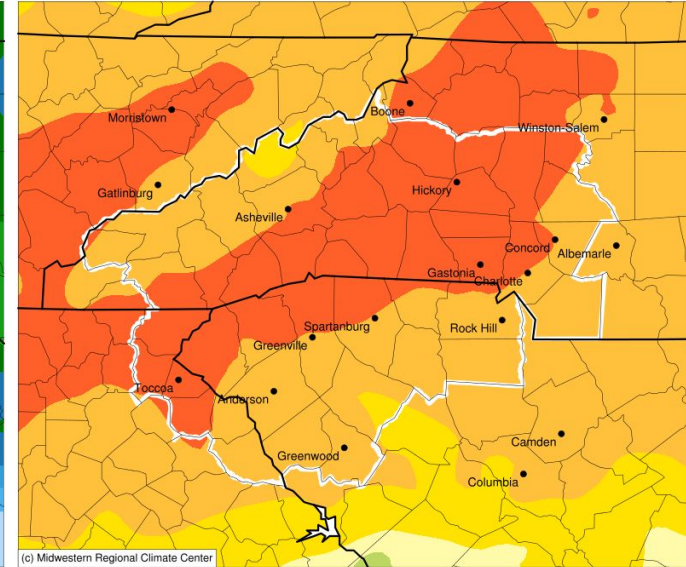
Accumulated Precipitation (in)
September 16, 2023 to November 16, 2023



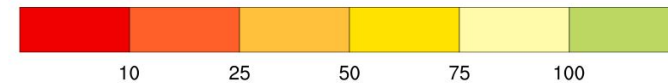
(c) Midwestern Regional Climate Center



Accumulated Precipitation (in): Percent of 1991-2020 Normals
September 16, 2023 to November 16, 2023



(c) Midwestern Regional Climate Center





Summary of Impacts

Links: See/submit [Condition Monitoring Observer Reports \(CMOR\)](#) and view the [Drought Impacts Reporter](#)

Hydrologic Impacts

- 28-day average USGS streamflows across the service area are below the 15th percentile of historical flows, with some streams, including the Pigeon River and upper French Broad River in NC, running much below normal or less than the 5th percentile of historical flows.
- The Catawba-Wateree and Keowee-Toxaway River Basins are in Stage 1 drought.
- The Upper Savannah River is in Level 2 drought.

Agricultural Impacts

- Well-below normal soil moisture is delaying winter grain planting. Pasture conditions are poor to very poor and hay is being fed to livestock.

Fire Hazard Impacts

- A Burn Ban is in effect for all Western NC counties except Davie, Rowan, Cabarrus, and Union.
- Two large wildfires in the NC mountains are currently at least 80% contained.

Mitigation Actions

- Numerous municipalities are enacting Stage 1 Voluntary Water Restrictions. Refer to your municipality and/or water provider for mitigation information.



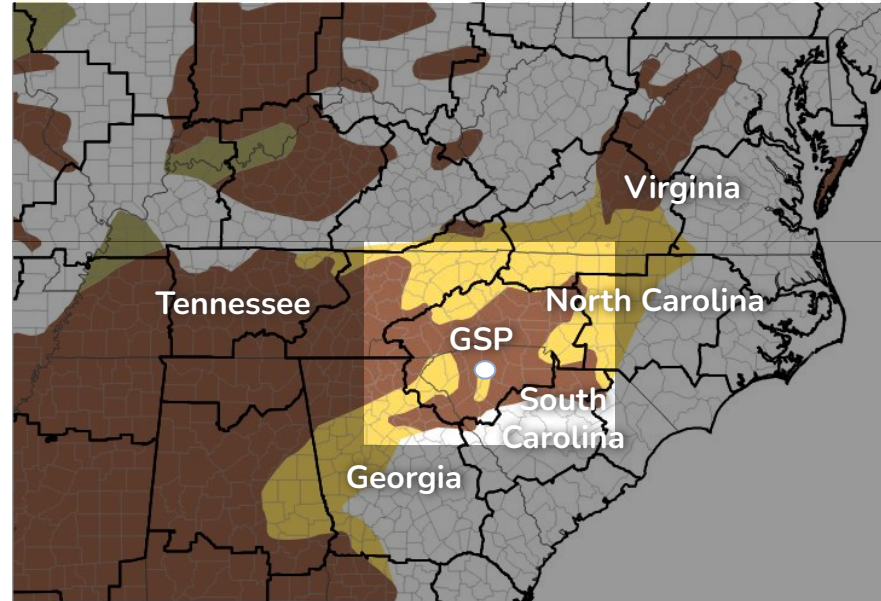


Drought Outlook

Drought conditions will persist, but opportunities for rainfall will increase from late November through December.

- **Short-Term:** A potent storm system will move across the Greenville-Spartanburg service area November 20-22. There is medium confidence that the area will receive 0.75-1.50” of rainfall through Wednesday, November 22. This rainfall would temporarily prevent drought conditions from worsening.
- **Long-Term:** The CPC Precipitation Outlook for December 2023 is calling for a 33% to 50% chance of above normal precipitation. Historically, El Niño results in a more active storm track across the Gulf Coast and Southeast. Above-normal precipitation would improve drought conditions through December.

1-Month Drought Outlook: November 2023



Drought Is Predicted To...



Source(s): Climate Prediction Center; image courtesy of Drought.gov

Data Valid: 10/31/23

Links to the latest:

[Climate Prediction Center Monthly Drought Outlook](#)

[Climate Prediction Center Seasonal Drought Outlook](#)



National Oceanic and Atmospheric Administration
U.S. Department of Commerce

National Weather Service
Greenville-Spartanburg, SC