



SKYWARN Spotter

Report It: 1-800-240-4932

- ✓ Who you are
- ✓ Weather & Impact
- ✓ Location
- ✓ Time



✉ nws.lasvegas@noaa.gov

NWSVegas



SKYWARN Spotter

Report It: 1-800-240-4932

- ✓ Who you are
- ✓ Weather & Impact
- ✓ Location
- ✓ Time



✉ nws.lasvegas@noaa.gov

NWSVegas



SKYWARN Spotter

Report It: 1-800-240-4932

- ✓ Who you are
- ✓ Weather & Impact
- ✓ Location
- ✓ Time



✉ nws.lasvegas@noaa.gov

NWSVegas



SKYWARN Spotter

Report It: 1-800-240-4932

- ✓ Who you are
- ✓ Weather & Impact
- ✓ Location
- ✓ Time



✉ nws.lasvegas@noaa.gov

NWSVegas



SKYWARN Spotter

Report It: 1-800-240-4932

- ✓ Who you are
- ✓ Weather & Impact
- ✓ Location
- ✓ Time



✉ nws.lasvegas@noaa.gov

NWSVegas



SKYWARN Spotter

Report It: 1-800-240-4932

- ✓ Who you are
- ✓ Weather & Impact
- ✓ Location
- ✓ Time



✉ nws.lasvegas@noaa.gov

NWSVegas



SKYWARN Spotter

Report It: 1-800-240-4932

- ✓ Who you are
- ✓ Weather & Impact
- ✓ Location
- ✓ Time



✉ nws.lasvegas@noaa.gov

NWSVegas



SKYWARN Spotter

Report It: 1-800-240-4932

- ✓ Who you are
- ✓ Weather & Impact
- ✓ Location
- ✓ Time



✉ nws.lasvegas@noaa.gov

NWSVegas



SKYWARN Spotter

Report It: 1-800-240-4932

- ✓ Who you are
- ✓ Weather & Impact
- ✓ Location
- ✓ Time



✉ nws.lasvegas@noaa.gov

NWSVegas



SKYWARN Spotter

Report It: 1-800-240-4932

- ✓ Who you are
- ✓ Weather & Impact
- ✓ Location
- ✓ Time



✉ nws.lasvegas@noaa.gov

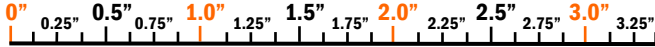
NWSVegas



SKYWARN Spotter

REPORT

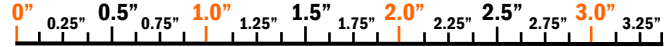

- HAIL:** Largest stone size
- FLOODING:** Impacts, Depth
- WIND DAMAGE:** Type, Coverage
- VISIBILITY:** Cause, Distance
- SNOW:** Amount, Travel Issues



SKYWARN Spotter

REPORT

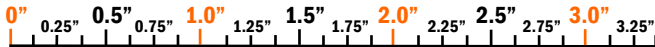
- HAIL:** Largest stone size
- FLOODING:** Impacts, Depth
- WIND DAMAGE:** Type, Coverage
- VISIBILITY:** Cause, Distance
- SNOW:** Amount, Travel Issues



SKYWARN Spotter

REPORT

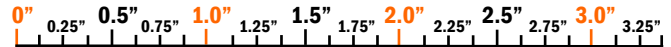
- HAIL:** Largest stone size
- FLOODING:** Impacts, Depth
- WIND DAMAGE:** Type, Coverage
- VISIBILITY:** Cause, Distance
- SNOW:** Amount, Travel Issues



SKYWARN Spotter

REPORT

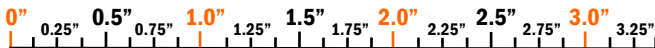
- HAIL:** Largest stone size
- FLOODING:** Impacts, Depth
- WIND DAMAGE:** Type, Coverage
- VISIBILITY:** Cause, Distance
- SNOW:** Amount, Travel Issues



SKYWARN Spotter

REPORT

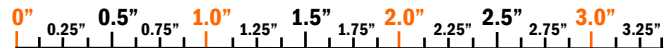
- HAIL:** Largest stone size
- FLOODING:** Impacts, Depth
- WIND DAMAGE:** Type, Coverage
- VISIBILITY:** Cause, Distance
- SNOW:** Amount, Travel Issues



SKYWARN Spotter

REPORT

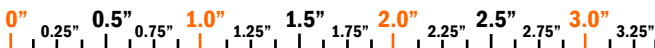
- HAIL:** Largest stone size
- FLOODING:** Impacts, Depth
- WIND DAMAGE:** Type, Coverage
- VISIBILITY:** Cause, Distance
- SNOW:** Amount, Travel Issues



SKYWARN Spotter

REPORT

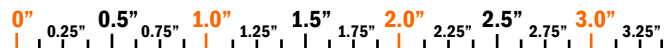
- HAIL:** Largest stone size
- FLOODING:** Impacts, Depth
- WIND DAMAGE:** Type, Coverage
- VISIBILITY:** Cause, Distance
- SNOW:** Amount, Travel Issues



SKYWARN Spotter

REPORT

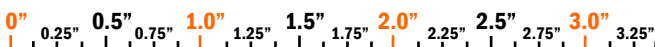
- HAIL:** Largest stone size
- FLOODING:** Impacts, Depth
- WIND DAMAGE:** Type, Coverage
- VISIBILITY:** Cause, Distance
- SNOW:** Amount, Travel Issues



SKYWARN Spotter

REPORT

- HAIL:** Largest stone size
- FLOODING:** Impacts, Depth
- WIND DAMAGE:** Type, Coverage
- VISIBILITY:** Cause, Distance
- SNOW:** Amount, Travel Issues



SKYWARN Spotter

REPORT

- HAIL:** Largest stone size
- FLOODING:** Impacts, Depth
- WIND DAMAGE:** Type, Coverage
- VISIBILITY:** Cause, Distance
- SNOW:** Amount, Travel Issues

